ANT/TRA/10

TRAIL

ENDERBY

LAND.

1965

(Taylor)

ENDOWED LAW D

1

1965.

ZIVAR — V

ZIVIT — M.

Beck, Bradley, Traje, McGhee - 2nd Ass.

Aircraft

1st Manual on position of flaps, Elev.
on fuel cocks & marked strips.
Work desk before & Boss for fuel

2nd manual for [illegible] about Engine Pk.

3rd [illegible] Locker Rm or
Hangar Pk

4th [illegible] Rm Handle

5th [illegible] of Dual, copies question
- answer

Summary

[illegible] line of travel of cyl
and [illegible] of piston [illegible]
[illegible] of any [illegible]
[illegible] set mixture or [illegible]
[illegible] height.
Trim [illegible] of flaps [illegible]
[illegible] speed

RADIO

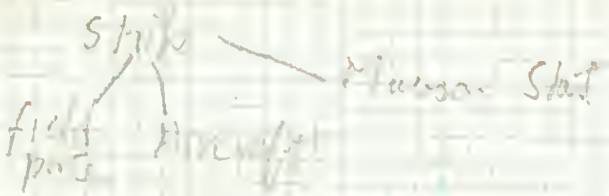

Recall & REPORT

All days in weather
in the clouds, visibility,
wind speeds & direction.
patic sudden changes.

Parts Tool

2 Ice Axes - 1 spare

~~2 K~~

~~1 Karbo~~

2 Knives

3 plates

1 set Bitts cut 1 Hand Crm

1 Bottle

1 Can Matches

1 Roll Toilet Paper

1 Roll Paper Towels

1 Nalgene Bottle

2 Dixie Cups

1 ~~1 qt Plastic Jar~~

3 Combs

2 ~~Pots~~ Lights

1 Tin opener

1 Thermometer

6 Onazote Mats

~~Tent Repairs~~ 1 Tent Stake Repair Kit

1 Tape Spool

4 Plastic Cups

2 Spoons & Knives

1 Plastic Bowl

Rucsack

2 climbing ropes

1 [illegible]

1 pr Crampons [illegible]

~~1 [illegible]~~

2½ [illegible]

OUTSTANDING

KEROSINE

1 primus

FOOD

Sleeping bags [illegible]

[illegible]

KITBAG TRAIL (1)

Spare clothing

1 pr Nailfast mitts
1 sweater
1 Balaclava
2 pr Woollen socks
1 vest
1 pr Long Johns
1 pr Trousers
1 Towel
1 Housewife
1 Mess tin
2 Sleeping bags
1 Ration pack
1 pr Anti-shrapnel
3 Anti-Malaria

KITBAG TR (2)

2 x Royal Lts KRRC.

TR D cont'd.

1 Stove

3 Billies

4 Cups

2 Plates

4 Bowls

1 Tomahawk

2 Kits Set

1 Pair Tongs

1 Pocket Knife

1 Fork

3 Combs

2 Knife - 1 Axe

1 Whisk Broom

~~1 Lead (Axe)~~

1 Tin Biscuits

12 Bars Chocolate.

1 Rucsack, left brew. (3)

Cat A mess kit, pots, stove.
2 Water Flask
Qty Accessories for cooking set
Qty Tent Set
Qty Pitons, pegs, karabiners

2 Crampons Rakes.
1 Ice Axe (Trail.
1 folding knife.

1 Rucsack Climbing (4)

Cook set.
Thermos flask
film. Camera
1 headlamp w. batteries.
1 bumbag (5)

2 Ice axes
1 Spade

contd.

1 Ration Pack (6)

1 Ration Pack (7)

1 Kitbag Label -8

1 Kitbag Radio -9

1 Pyramid Tent -10

2,500' Mn T. Jan : −4.9°C
4000' " " " −8.6°C
5500 " " " −11.6°C
2500 Feb −7.9°C
4000 " " " −11.2°C
5500 " " " −14.2°C.

Mawson highest Max. Jan +45°F
" " " Feb +43.3°F

CLOUD at Mawson
Mean cloud amount, summer 5/8
" " autumn, and 4/8
" " Spr. 5/8
Summer 40% overcast days

Approach of 'stonking' jump of drift snow or wall of snow heralds katabatic.

OBS
6 hrly.
0600, 1200, 1800, + if possible 2400

0600 ... most important because of widespread nocturnal Inversion

MUST KNOW

Wind Speed & Direction

Visibility & general conditions

Type & Height of Cloud

Drift & Whiteout, falling Snow

— Also desirable

Temperature

Drifting snow

QNH - Landing pressure & Aerod.

Do when expecting descent

Watch weather continuously & report to pilot & ship.

If Looking downslope see

sees of lenticular clouds

means in lee of hill strong

standing wave activity

extremely dangerous to aviation

w - strong updrafts & downdraft
Puffy cloud downhill o/
night.

Pilot must be able to
see - no whiteout, no drift - &
must have reasonable wind speed.

0700
2115 to 2130
& if not
0700 to 0730

Contact Ship or
Mawson

Friday 3rd P.M. Passage to Kidson I. Log a flat fog at about the height of the Cornwall at Plutfau — 100 fms. Coord lower.

Cornfield N. cape bottom flat coast[illegible] height of Byrd Head — N from I. beach to bar C. Breed [illegible] but continuously [illegible] but steep.

Upper [illegible] at C Byrd

ANT 41 / Run 17 7201 L

Sm. Pkt. [illegible] Clump of

Pk Strawb Mt. [illegible] 11 g.

(Tol)

[illegible]

An ill-defined lens in the granulite is a fairly well foliated rock w. low (6 inch \ 5-10 ins) shiny [illegible] lens of a [illegible] fluted [illegible] white appearance, though it grades into the dark brown granulite. Lens at 3' x 9'' m.g. to c.g. qtz.

P+ Tp2 rocks as above, even trend, but are very few blue quartz, 3/4 x 3 ins.

Concord vs. pegmatite. Part of the pegmatite are (vs. gr granite vs. no clear foliation but cut by pegmatite dikes. DK. min pegs. pyroxene. Grain size of pegmatite bands varies m.g. mostly vs gr. some pegmatite.

At PT. T2 ~~pegmatites~~ as more discordance in pegmatite, jumps from concord. band to concord band. The thickness of a band varies from 2" to 2' e.g. + they are only present for more for 30-50' then they ~~[illegible]~~ bands to produce a wider band. — a network of semi-concord. pegs in the ~~[illegible]~~ pegmatites ~~[illegible]~~ all cut by pegmatite.

On the front N.E. face of PT 2 the host rock is a m.g. even grained grey dark grey with a ~~good~~ fair foliation — composed of stringers of g. to vm g. DK mineral in a m g. vm gr. matrix

of quartz & feldspar.

V like the brown-quartz-feldspar gneiss of Station 16. & Boyd Head - but the foliation here is the foliation Str 100°/70° S.E. - the foliation of the migmatite above & ~~at~~ of the faint-band pointed out by HCL. & NOT the ~~foliation of~~ the direction of the pegmatite network which broadly continues to Str. 55° N.

Low iron on his face thin bands & irreg. lenses ½" - 6" w. recumbent folds. of m.f. + qtz. qtz. feldspathic material

Light [illegible] quartz-feldspar [illegible] interbanded with thicker bands [illegible] of [illegible]

T3

At 405 passing deformed, ...
- sheared rock not known to be ...
... gouge ... veins ...
... bands ... rock ...
... gr. ... rock ... pod ...
all Sh. 120°, d. 60° NE
... of zone of mylonite
or black flinty rock
10' thick, str 170°/60°E
containing disrupted inclusions
of banded country rock up
to 3' x 1'
Specks Cu stain in
W. f. p. the dark green.

At base on S. side of Pt 401
the dark ... rock is foliated by
... bands ... gouge ...
... ... for ... &
... ...

up to 4' wide.
Strike 60° N / 70° SE
N. Pt 406 – hilly, northwards
on Stumps Mt. rocks str. 140°/70° NE.
pinkish yellow brown m. gr. &
lt gry ?pyroxene-quartz-feldspar
rock now dominates & dk gry/
green or hornblende-dk colored
micas zones only up to abt 35%
of exposure (& in some only 20%).
Garnet is here common
in the lt yellow-brown rock, &
between the dk. gry/ lenses (continuous
bands of dk gry material are rare
bands are jointed out) dk lenses
– 1ft to 2ft l, 1"–2" thick.
Mylonite lenticulars, & one
concordant lens of ~~fol~~ foliated
~~to~~ dk gry rock of
biotite-garnet-quartz-feldspar gneiss.

Pt 407 A few small strike readings,
all defined by 1" to 3" thick
dk colored bands ½" to 1" apart.
Some how good in units, others

round edges – NOT NORMAL
but not in site yet
need segment.
– Rep rocks are up there
because of ~~tectonic~~ ~~forces~~ ~~forces~~ Joyal boundary
is coarse frag + bent
quartz crystals.
Also a few stages
of ~~gravel~~ appear to
flow downhill once
small boulder (1'–18")
Only one small area
~20 ft square where
segment could be seen
[illegible] gravel
Biotite is more common
~~dark~~ grains are mainly
dark with no biotite here.
Rep one has schist – fine grain.

quartz-feldspar gneiss, fine to coarse grained

Massive mica-quartz-feldspar, ~~or~~ gr. ~~flat~~ pale-brown ~~pegmatite~~ layers 20' wide.

Foliation confused by gentle semi-brittle folds.

Foliation.

At west end of belt lake rocks are more massive, less garnet-quartz-whitefeldspar rocks as above, brittle - no garnet in many fractures. Less common.

GLACIAL POLISH

common on dry rocks. Ignore the modern ones caused from ice. The polish like horizontal dish-rag, finely ~~wrinkled~~ wrinkled. N-S

A few bodies of dk green ~~mi~~ massive ~~rock~~ rock, ~~is~~ in the garnet rock

Alloy N N side of the melt lake

biotite - garnet [illegible] [illegible]

V. crs. gr. dom. gr. felsic xenos

⇒ 10' [illegible] thick [illegible] small

[illegible] & bands ⇒ [illegible]

[illegible] - quartz - feldspar -

garnet, small f. g., felsic - [illegible]

biotite [illegible]

[illegible]

[illegible]

160° M

& flow may account

for the [illegible] of flows below

160° & 200° M.

[illegible]

[illegible]

to [illegible] - fill felsic dikes

of shake.

65280055
TR 2 - a sample of the dark biotite bearing lavas above.
65280056
TR 3 - a sample of light garnet - quartz - felspar rock above.

SAT. 9th January 1964

0600 - awake.

Wind 160°, 8 kts, gusty
Visibility 50 miles
Cloud 2/8 Cirrus, 15000 feet
No drift haze but some drift haze
~~over Framnes in direction~~
to over Framnes Mts

Helicopter fuelled at 1050.
Come up on radio at 1030.

8TH JANUARY - DAILY.

0400 rise breakfast & assemble equipment. Weigh & take 150 lbs on one helicopter, me on other.

22

Left ship about 0500
Overcast sky clearing in south,
light SE wind. ~~Our~~ Long
flight 1¼ hrs at 65 kts
to Stamp Mt. Excellent view
of Taylor geology from helicopter
landed on snow patch behind
Stamp Mt at alt 6.75 with
all fuel gone. Unload & helicopter
leave for ship. Dig tent
~~to the~~ trench through ice layer
& erect tent solo, then off
for ~~a~~ some geology before coffee.
Arrive again at 1000 w. 1 pocket.
Both geology now camp & back
to meet 'copters at 1400 w.
Cook & Walker. Geology again
to 1700 when 'copters in again
w. Bob Lockard, take out
P. Cook. Wind died in afternoon

several body melt work
many weeks, & some blue lakes
on near ice-cap - Mr/
Simmons & photographer. Wed
Bob arrived we all had tea &
biscuits in the tent, then Bob &
I were taken off by Colvers
at 2000. Bob + I skied off,
Kept radio sked at 2115,
then had a fair supper of meat
bar & Simmons cooked down with
tea, & had left 2200.
Wind rose to 20 kts overnight
0600 on 5th, but died away
to 5 to 10 kts by 0600.
Since we arrived, I can't
get used to the strong weather.
I felt absolutely [illegible] by
working at, in cold [illegible]
not freezing [illegible] very [illegible]
fast - in fact I got my face
sunburned yesterday, but I
keep staring around in awe
that I was actually at
Australia is - 30° F.

+ I got the feeling that I
have spent half my life in a
public bathroom. I woke up
last night certain that I
was still on the interminable
journey from Birch's Box in
the PCH back to Hawaii,
but I didn't have gin & Dave
packed in my left side of me,
so I woke up to the
immediate. But again, the
routine, the stars, the food, the
reality, I can do with my
eyes shut. But one real luxury
is getting LIQUID WATER
out of a pail in the
rocks about 20 yards from the
tent - It sure a lot of
time + ~~effort~~ it means
one can have a drink

cry fine, instead of heavy Co.
mostly Shon 4-10
Sat 4th Jan. cont'd.

ANT 41 / Con 17 / 70212

Pz 405. ~~Dark~~ Green, co. gr. mottled pinkish brown & dk grey & dark grey m.gr. less w. less felspar. As before a ?pyroxene-quartz-felspar gneiss w. small stringers yellow brown qtz-felspar veins (5 × 30 mm) & stringers dk green (2 mm × 10 mm) give foliation. Patches, lenses, & bands of each type ~~boutiges~~ poorly defined & lt yellow brown pegmatite are semi-concordant, incl. thin (5 cm) → 2 ft, ~~any here~~ in typical are 4" thick, ½" each ~~range~~ is enriched in dk mineral oriented ∥ pegmatite & this ~~gr~~ forms a gradational boundary between pegmatite & country rock. Foliation best str. 160°; vertical.

7197/L

Pt. 409

From hel ~~abv~~ all the high ridges & knolls on the east side of Stump Mt. appear to be rather massive dark grey gneiss w. thin pegmatites giving banding & this banding appears to be dominantly E-W on the west side of Howard Bay.

As the outcrops are massive to poorly foliated & well foliated rocks including dark grey & black ? biotite-garnet-hypersthene-quartz-feldspar gneiss - massive in places, garnet commonly forms knots ⇒ 5 mm, & a confused foliation is given by irregular lenticles of felsic mineral.

2 garnet-quartz-feldspar gneiss, augen rather massive, light grey speckled red

- Augen gneiss ~~out~~ ⇒ 10 feet thick in which augen are

feldspar porphyroblast with rectangular form - with almost perfect preferred orientation in a f.g. groundmass - poss. w. much biotite

Also pink-brown garnet-hypersthene-quartz-feldspar pegmatites cm & v. cm. gr. are many concordant, but foliation is rather confused. It has a dominant trend SW 110° 07 W vertical; but it is not twisted & tilted + baken in an almost brittle fashion by ~~syntectic~~ slimy w. thin mylonites.

On 71 99L pts #10 are light grey rocks, pinks (1-9-1= grey)

On 71 97L

Pt. 410 is on a boundary between rather massive, black and gr. hypers-feldspar gneiss, which is given a foliation by elongate aggregates 10 mm x 30 mm of m. dk grey & bleached grey AND light yellow-brown grey

cry gr. garnet - quartz - felspar rock. The garnet rocks are at least 200' thick the pyroxene rocks at least 400 in this section & strata show that they are much thicker i.e. Pb. 411, 412, 413 are all black gneiss.

The contact of the is fairly sharp but both gradational within about 3 feet, bands stems of black rock 1" to 6" thick contain topazes of garnet up to 10 mm across, ~~+ within~~ Near bands stems are all dipped (the ~~white~~ pegm.) + the rocks within the garnet rock, on the black side of the contact, ~~top~~ (2) K inserts +

the bands (4" ⇒ approximately 5')
of garnet-bearing felsic (light
reddish brown) biotite-quartz-
calcite pegmatite occurs
in the dark rock.

Throughout the garnet gneiss
there are large bands ⇒ 10' x 4'
of black rock — & this
is strikingly similar to the Taylor
Glacier exposure.

65280057
TR4 — the black rock
TR5 65280058 the garnet gneiss
TR6 — the biotite pegmatite

~~Overall~~ Trace of axial contact over
1 mile on 140° M, dip 80° NE

The S. end of U/S I is
slabby & has a jointed appearance
unlike the black rock at axial
— it also has the great outcrop
cliffs except for the more shattered
rock about 100' from base of cliff

At Pt 413 [illegible] quartz -
feldspar pegmatite ⇒ 15' thick
within the black green hbl
[illegible] feldspar pegmatites +
incl blue-green hbl porphyritic
dacite. The black green
is dacite like volcanic green

Pt 414 - All rocks NE
of the day fm shear are RED
- all rocks West of it - e.g. Pt 415.
including the entire S. shore of
Ufl., are Black - the
black green stone

The red rocks are texturally
similar to the rocks of the
complex - yellow brown
pegmatite + similar rocks
w. red feldspar form the
bulk of the outcrops

Many rocks are massive but foliation appears to be due to alignment of streaks of dark mineral, & streaks of majority of pegmatitic material, but mechanical fabric of most of the rock has faintly discernible & confused foliation.

A typical member is a hypersthene-quartz-plagioclase rock m. gr., massive in detail but local streaks of dk. mineral concentration giving an indication of confused foliation.

& small garnets in places. This grades into thin (3") pale-brown QF pegmatite & this are lens-like bodies (10 ft by 2 ft) of m. gr. to c. gr. dark grey gneiss, like the rock of which feldspars are yellow, & are much altered.

T 7 is a typical red gneiss

65280059

The soil profile
Some [illegible] Khaki, [illegible]
[illegible] rock, [illegible] soil
[illegible] peds → roots [illegible]
[illegible] soil [illegible] (±)

At ridge of Pit 4/14 most
common location [illegible] rock
at 115°W, dip ~5° vertical

Col. PHOTO of red grain ca. Rosario(
[illegible] background

At [illegible] small pits above
ridge of Pit 4/14 - rock grains
~~[illegible]~~ — (+brown [illegible] in-
[illegible]) & lt yellow-brown
concoid [illegible] ca bubble
knot below [illegible]
[illegible] 11" x 14"

— Str. 100°M / 70° S.

7199L Shows distribution of black pyroclastics & red sandstones. Yellow-brown pegmatites in S.W. corner Hassel Bay

There is a thick mantle of black basaltic ash & lapilli on the hills — radial Taylor Glacier & on Ufs I. Glacial striae are common & many slabby outcrops have the clean swept appearance of, say, No Skye Castle. Small erratics occur but the best perhaps only for 2 per 100 sq. yards of rock.

Clean swept rock bluffs also occur at 20-30 & 200 ft above S.L. about 1 mile off & on S. side of Mt. Black Pinnacle.

33

Dinner for [illegible]

Radio

Wind died away steadily, by

at 0630 record weather for

day, light S.E wind, drift haze

over Dawson, as usual, but

gorgeous morning here.

Radio sked at 0700, couldn't

make ourselves heard though our

Carrier went over strongly.

Alan Peace gave us a message

"Effect Dinghy at 10.30" as

we couldn't see why a dinghy

should come out we use IVIB.

We hoped to get away abt 0700

Had breakfast & bilged v.

slowly but ready by 0930.

Tried to contact ship, no luck,

so left note & headed for

coast S. of U/s I. at 1030.

Used sail most of way.

Snow & white ice all

softened up by melting & much melt water in shallow channels under snow.
Geology confusing at first but got a good line on black green & red green - cf. Norris I in 1961. The wind died completely in the afternoon & the weather was ridiculously warm. At lunch we sat in our pullovers - no windproof - & drank water from a melt pool - we worked over ridge with neither windproof nor gloves - NONE AT ALL (not just 'pair') & we both got fiercely sunburned. I was worried about Bob not being warm, but in his Eiger pant combination he was much more comfortable than I was in my -30 underwear & fully sealed ventile. I finally took my pullover off & I didn't wear gloves ALL DAY. The summer is fabulous. Back at the tent all the bergs had melted out, but we love them

in a car, & the captain had built up a dump of 4 1/2 fuel drums. So we may be right for Stefansson Bay. We counted over 100 seals sunning on the ice in the S.W. corner of Howard Bay, all having a gorgeous time. Lichen, green, black, yellow & red & even a couple of varieties of moss are blooming in the damp spots among the rocks. Summer has really arrived. Not a breath of wind all afternoon & evening, we both nearly dropped getting the last sledge back up the hill to the camp, Bob insisted on carrying it 1/10 of the way. Back in camp at 2000.

12

We had a note from Alan Cook saying sorry about the radio - his battery - but it wasn't his fault. Very considerate man so. As usual I had periodic attacks of neuralgia - always get them at the beginning of archaeological fieldwork - the first start moving + I forget it. But this certainly helps cure for [illegible] - it's only I don't feel like the in Combe occasionally. (If I do I would [illegible]) — Even the rats were really [illegible] the Tor. Today I'll see the last [illegible] out of the snow/.

10/1/65

Wind 160° 5 knots
Visibility 50 miles
Cloud [redacted] Nil
Some drift haze over
Fronings Mts

Thy Lee had a look at Sk
Tor of Sidwell Hills + on

43

more thin to moderate.

10/1/65 - Sunday.

"Red" rocks continue round hills west of comp. N.

Thy are in fact yellow-brown pegmatite, w. reddish feldspar in places, & w a coarse prophyritic block mafic-rich gneiss w large & small folded quartz lenses. Mylonite is also abundant, making some exposures quite black. 1 b. w., 1 col. photo of B. Lachal w. mylonite cutting gr. yellow-brown "pegmatite".

ANT 41 // Run 17/7199L.

Pt 416.

On the contact between ~~felsic~~ light red-brown

garnet-bearing felsic gneiss to west (T) + black & dark gry ?pyroxene-rich mafic gneiss to east. On photo boundaries are continued from yesterday's work. Ridges of dark gry mafic rocks in the valley curve around ~~toward~~ the red-brown felsic rocks.

The straight contact along the cliff base at photo pt may be a fault.

The mafic rocks are ? pyroxene-feldspar gneisses - biotite not evident - m. gr. & cm. gr. very well foliated by lenses (from 6" to 10' long & 2" to 2' thick) of m. g. to cm. gr. yellow-brown feldspar-rich material by ~~lenses~~ similar lenses of rock rich in dark mineral ± by ~~bands~~ bands 1" - 2' thick of concordant mylonite much of it enclosing brecciated country rock.

C4

The light red-brown rocks here are usually uniform m.g. to cos. gr. garnet-quartz-feldspar rocks with a faint streaky foliation caused by thin lens of feldspar (i.e. ~~2 50mm x~~ 20 mm x 3 mm).

Back up the hill towards the camp the red rocks are much more varied containing mafic-rich lens, & lens & bands of yellow hypersthene.

6528 0060

T8 T8 the red garnet-quartz-feldspar rock here

Tq Tq ~~the~~ a black pyroxene feldspar gneiss here.

= the ~~fine~~ dark gneiss contains in it a streaky ~~pyroxene~~ pyroxene

in contact to the black y & irregular red gneiss.

The contact between black & red is a 15-ft-wide zone of rubble & flaky / foot shattered rocks — ~~about~~ 80% of it black gneiss. Outside this zone both rocks are fresh, their foliations // the zone but the black rocks have developed concord. mylonite — the red rocks have NO MYLONITE (? or they sheared?)

Foliation in both rocks Str 40° NW / 40° SE, ~~but~~ contact is same str. but its dip is steeper & may be reversed (stratigraphic) i.e. 70° NW.

Caution in red & black (mainly because of red-weathering joints in black rocks (Fe-stained) / Use of compass only. Weathering is perhaps more diagnostic than color & the red gneiss is mixed & transitional rocks.

47

NO Tγ is not a red rock. It is a garnet gneiss lens within the mafic gneiss 100' above it in the sequence" is a similar white lens, 20' thick by 200' long, concordant with the 50° dip of the black gneiss. This makes the red/black boundary on the photo much straighter. ~~The lens may~~ Tules out the kinks. The lens may be similar to the garnet gneiss at W. margin of scarp of David Ra at Coats & Horton. ? metasomatic ?



Pt 417 ice-cored moraine mound in floor of valley ice.
Largest mound is circular 8-10' high & 50' in diameter. collapsed centre 10-20' in diameter, depressed 5'
- a large hummock bounded up into smaller hummocks.
Moraine rests from silt size (on ice under boulders) to blds 3' layer. Most is 2" - 12", mostly angular, a few sub angular.

T10 - silty material from the ice.
Photographs of large & small mound ice.
Thickness of moraine on ice common 2 inches or so ~~deposit~~ thicker locally. Steep slopes on side ice 1° or less & ~~st~~ ice is exposed in the collapsed central valley. The well is ~~bounded~~ partly bounded

on N. "downstream" side of
this.

Pt 418 — 8201V
⇒ (also on 7199V)

North of the Pt the distinction between red & black rocks becomes hazy. Stump Mt is a mixture of both. It lacks the abundant pegmatite of the red rocks at the camp, but it has a great deal of variety & light grey & lavender bands of garnet rock - up to 50 ft thick or evident.

The sheet strike & dip on Stump Mt appears to be abt 14.5°M / 60°NE but is a ~~small~~ large drag / anticline here

bt 418, at NW corner

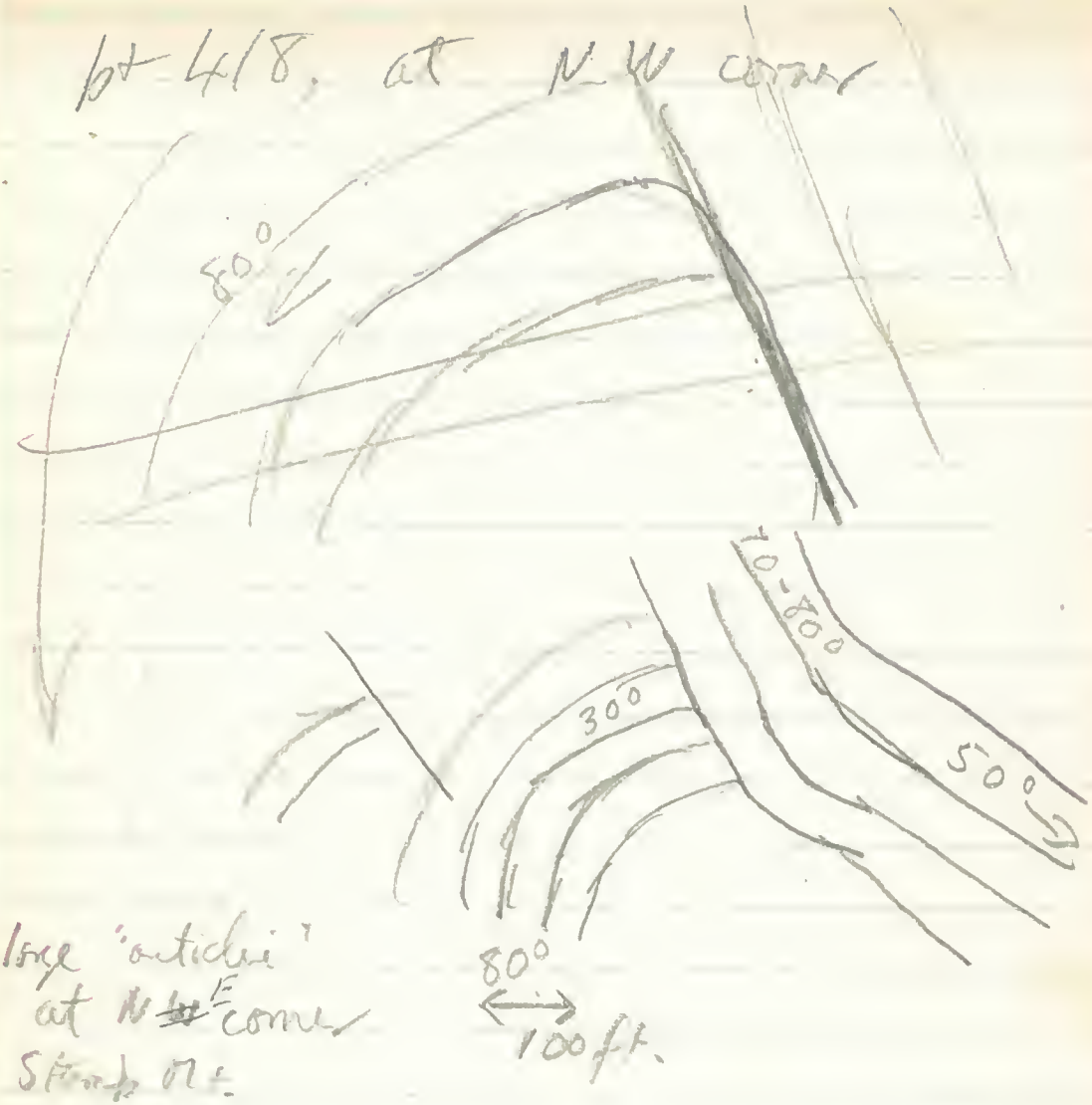

large 'anticline' at N~~W~~E corner
Strata flat.

N.E. of the big snow drift at 418 more pink rocks are evident in dom. black gneiss locally as to Byrd Head, but trends are irregular.

On Strata flat, ill defined

bands, lt grey, lt brown & dark grey rocks, between 50' & 300' thick, alternate NE of 418 on 7/1962

b a slope of shaley, brown-black & pale, ridge, sodden to mid grey (? garnet & q & fl) at N. foot of slope SMILE accord w. Stamp. Bt above & mid grey of rocks fit w. first slope of Stamp Mt ash valley.

Pt 419 & its extension to NE links up w. 1961 mapping ? description & sample. This is merely a very large lens of grey rock ~~in~~ bounded by dark brown & black, cos. gr. pyrox - q-f q. rock w. a few small felds/por

p'blast + q. dark brown concordant
feld/por rich or dark blue-gry
quartz-rich pegmatite, very
like a gneissic dominolite
rock - much coarser than
the typical "black" gneiss
~~Sm~~ / ~~Red terrs~~ Pink lens
→ 300 feet by 30 feet +
gry lens ⇒ 1000 feet
x 100 feet occur in
this gneissic, med-grained yellow-
brown dominolite, ~~but~~
all str. 130° NE (as Stereonet)
d/p vertical or steep ⊠ SW.
(prob. also steep NE.

~~The black of~~ The gneissic dominolite
~~has the weathering of the~~ resembles
the "black gneiss" in its resistance
to weathering but in some ways
it is more like some members
of the red gneiss YET it has not
thick abundant or continuous
pegmatite & it is much more
uniform than the red gneiss.
The dyke from black gneiss to

dark brown gneissic dacrocks
takes place abt. pt shown
on Photo 7199 L
Two Stamp Mt is gry gneiss
& gneissic dacrocks (& black
gneiss & red gneiss?) - but
none of the division is absolute
all contain small quantities of
the others. -
The gneissic dacrocks on
ridge W. of Pt 4119
& on shike W. BYRD HD
(see 1961)
Hwy goes mud block,
marked on photo, W of
Stamp Mt. - sandy, hwy
be 40 ft above SL.
Lake about Mt may
be 150' above SL, with

Panorama photo (4 negs) of lake & raised beach from this ridge.

Pt 420 along the E side the ridge gray & black rocks Str. // ridge / 50-60° E. In small island of NW colback black banding in gray rock - str. due N, T. / vertical.

Moraine is common around the lake above the raised beach also, but is not patterned or arrayed in any way, & it is evidently not thick.

Pt 421 This ridge at farthest pt is still m-g. gneissic monzonite as about, w. honeycomb weathering. Red pegmatite, blue qtz. v. crs black biotite + v crs red feldspar all common on the ridge ⇒ 5' thick, dykes, semi-concordant, continuous for several yards (~30 ft) though, swell & shrink in thickness. Cut across foliation in places.

their mylonite common.
In 200' across the Str. for.
pt 421, ~~is~~ toward S60°E
the red-brown gneissic channels
pass imperceptibly into a grp.
gr. B-garnet-G-F gneiss, pink
red brown, like Compromise
in a migmatitic relationship w.
red B-G-g-F pegmatite
& biotite is widespread here.

Across the top of Stump Mt from
the Byrd Head ridge, there is a
confusing variety of rock - probably
the views of the east mountainside
& many are fully gneissic,
& the foliation is locally much
deformed but the dom. trend is
160°M to 140°M

The large scale structural
picture revealed by the

trend of the rocks + by the trend of the ground is that the black rocks, incl. the dominants of Ufs 'I.', form the core of an antiform, followed by the red rocks'

1 black rocks of core

2 Red rocks w. yellow brown regular bedding.

3 Garnet-biotite rocks, grey & red - confused foliation, frilly, incompetent.

4 Gneissic diamictite of Bjørd Head.

5 Black gneiss & red granite of Norris I.

6 Frilly gneiss of Taylor.

The Stump NW rocks are f.g., m.g., & co. gr. some are P-G-F, some may are B-G-G-F, well foliated by fine banded (5mm/

5r 2

Strong dk. min.) after
tightly deformed & foliation
trend vars widely NE + E-W



Py as aut & B-G-Q-F
pegmatites & ass. gr. granitic
rocks, some straight sided
but ~~dikes~~ non continuous
(e.g. 20' × 4') often
irregular, all discordant &
concordant.

Finds ... temp ... new
beginning ... base of ...
reflector

- the rocks on hill ¼ m W.
of Camp are = gneiss of
Stirling Hill rather than red
rocks - it is ... & ...
& are well foliated but
do contain ... yellow-
brown ...

10/1/64 - Friday

Mr Bob said - the ... better
than the beach. The heatwave
continued to-day & we wore
no pullovers, no gloves, had
lunch in shirtsleeves - fantastic.

Rose hurriedly at 0645
to get weather - gorgeous. No cloud,
wind 5kts but katabatic still started
at 0730 M.B.T. Met called at 0700
- I can hear you but you can't hear
me again. Ian spoke, said we
would move to the Stillwell Hills
to-morrow [redacted]

all being well. Breakfast back to traditional porridge + bacon, then off 0900 – No Dogs – swift! Round Stomp Mt to-day running classification of gneisses gave good structural picture. Up on the mountain Bob was lolling about while I mapped with the binoculars – + he said "It is better than the beach!" It is fabulous – the rocks are warm but walking on snow is unpleasant because of the terrific glare – we get very hot walking up snow basins. The whole aspect of the black, wet coarse snow, ice bivvies underfoot is alpine & summer – alpine at that, rather than Antarctic. We had a spectacular ridge walk overlooking 2 lakes, one deep blue

the other bright green - funny to see the sea ice still in place & these lakes unfrozen - then slowly home across Stomp Rd & into tent at 1800.

Inside the tent it was hot! we sat around & had dinner in our singlets - & Bob stripped off & had a wash in the melt pool nearby. If anyone had told me Antarctica could be this warm - nearly warm to the touch. - I would have laughed at him.

The snow round the tent didn't freeze again 'til 2100, & even then we were out in ~~our~~ shirtsleeves washing the dishes in the melt pool!

11/1/64. Weather.

Wind 2 kts 160°

Vis 50 mls

Cloud 1/8 strato ~10,000 ft, in east

Clear & Sunny

Continue last Thursday.

If in area to Sidney

Pick up Thursday.

~~7021~~ 7201 ℄ Dll

Pt 422

Here rocks are light yellow-brown to dark brown weathering pink and on some faces, w. horizontal weathering is ?pyroxene-garnet-quartz-feldspar rock, massive, ~~&~~ sheared by thin seams mylonite (>10 mm) + alt in various directions by lenses of quartz-rich blue-gy, feldspar pegmatite (1' x 4' e.g.).

No clear foliation discernible though various faint trends exist by vague felsic lenses.

From Tschaffert Pk – Pt 4221A

At Cape Bruce is a distinct mass of light grey, well bedded rocks, str. indicated in photo,



plastic-style folds plunge in dip

This mass is cut off on 2 sides from predominant red brown rocks – all sampled in 1961

Hyes Pk is red brown or concordant cream bands – sy/ ~~60~~ 100' × 20' + nearer red rocks are similar.

The "red granite" is at its most distinct on Worms I. Pt. elsewhere e.g. C. Bruce, Stamp Pt it is intimately interwoven w. other rocks. Also the light grey quartzite is quite distinct from the red part

- again see C. Bluck & 1961 sample, & certainly should NOT be confused with it. It is much more comparable & associated with the blue rocks (clinozoisite granular gneiss).

The rocks of Tschuffert Pk are similar to those near the camp, & to those on Stamp Mt. They are cm. gr. & m. gr. Variations of P-Q-F, G-P-Q-F, B-G-Q-F, & prob. B-P-G-Q-F. -all possible combinations.

Foliation directions are not evident in large (2' × 6" ⇒ 5' × 2') areas of rocks rich in dark mineral, be it biotite or pyroxene, but the directions are varied, the rocks are deformed. A common direction is that of the peaks elongation - i.e. 60° [illegible] / 80° SE - blue bands biotite rock w/ [illegible]

but the rocks are for the most part massive, or contain two or more conflicting directions of faint foliation - by small lenses (10mm x 30mm) of coarse basic material & stringers & lenses of fg & mg dark material

Dominant rock is an even light pinkish brown garnet - ?biotite or pyroxene - quartz - felspar rock - w-pink felspar, coarse/coarse gr. & much m.gr. w stringers & small lens of material in various directions. 65280062

T 11 - the typical massive light pinkish brown rock, (also v common on Stump Mt.)

T 12 - Black green fine a lens, ?amph felsic stringers in d/b as above which is dominant

There is a very striking absence of good cirques at Taylor. There are one or two on the east side of Stump Mt but the whole outcrop seems to

between the impress of transecting glaciers - glaciers running from the ice cap through to the sea.

Where there are depressions in the common 200 ft platform it is thinly mantled by unsorted, unpatterned moraine. Here the deepest depressions are occupied by lakes. Water courses connecting the lakes are poorly marked or completely absent. Drainage may be mainly by soakage through the moraine. Flat parts of the platform carry very few moraine boulders, they have a clean-swept appearance and so have long flat surfaces up to 1000 feet.



Rocks the conglomerates are cut by folds & folded folds [illegible]
Broad, an E-W running [illegible]
— it has been strung out in N-S trending folds
— although the smaller rocks look less confident they are not as fast nor confident. The whole [illegible] has accepted completely

the orientation expressed by the last deformation, but ~~that~~ ~~it~~ ~~and~~ the violently deformed "less competent" basic rocks still retain traces of their orientation before the last deformation!

Last Mass at SW pt. Stonb Pt. - dominant trend is S5°W/70SE but biotite-bearing dark blue quartz cuts across this trend & these, & most of the way [illegible] N.B. - this could be finely deformed metamorphosed dykes! - but some of the bands are very thin (2"-6") & ~~carry~~ bar are separated by bands of massive G-Q-F plus rock. Trends same way - S-W-E-W to E-W/S-E

The [illegible] band as cut by
[illegible] & the [illegible] Lee &
the [illegible] quad into
B - Q - F pegmatite veining
in the "500-cut" [illegible]
which is the 0°M
Consistent [illegible] at 0.1.
X-cut he is > 20 ft long,
X 1 ft thick, [illegible]
X-cutting biotite schist (prob. is
[illegible] phase of it).

Monday 1 the Fun - Dinner.

Rise w. [illegible] 0545 weather -
[illegible], [illegible] wind - [illegible]
radio. No [illegible] to-day, now
to [illegible] is [illegible], [illegible] learned
13 cases of the Devils, & Pete &
Gradon at Camp Ra., I on duty
ops for Ship.
0930
Slow breakfast then walk behind
Stamp Mt to [illegible] PK obs. made.
Harry Hunterman, Cook, Knuckey,
[illegible] - 1457, 58, & 60, in [illegible] on
summit cairn. Travel at a

biotite green band & fault
intriguing pattern giving confused foliation design. -

- see again for comment. Fantastic weather continued but low cloud came in fr sea & cloud slowly up to Taylor Glacier all afternoon, rising to Hogs Pk & to cover Cape Bruce, but lying low in saddle so for - top of cloud abt 800'. Back to tent at 1500

& had a nap to make up for lost sleep last few nights in early bed. Snow is completely alpine land & icy in morning wet & slippy in afternoon As some penguins, 50 or 50

in spite of the rocks, & a couple Nellies (Giant Petrels) & one ? Wilson's Petrel (black beak, white dot, white bar along wing tail) following us round. We've only seen one or two snow petrels in the last few days, & Bob has heard some cookilaw, but only in 2 localities on the Mt. Marked absence of petrel species. ? do they go inland to breed skuas, or do they just like the neighbourhood, or a combination?

In glissading then heard again at 2130 - & I was out for one on heap in shirt trousers & boots - no hat, no gloves! - & gorgeously warm sitting on the rocks in the sun. Peculiar clouds - low strata - have been lying over the sea & on the glacier, valleys & hollows in the ice, advancing & retreating, but we've been in bright sun all day. Open water now begin just off Kidson I, & a large pool is opening off a few miles N of Uft I.

23

biotite gneiss band & fault intricacy pattern giving — to confused foliation, locally. —

— see above for comments Fantastic weather continued but low cloud came in from sea & flowed slowly up to Tyler Glacier all afternoon, rising to Hays Pk & to cols

T 13 age det. sample from comp site ⅈ 65280115.

Bob's 32nd birthday to-day. He cooked a 1st class dinner potatoes, tins & bacon & dough tea biscuits, & a couple of pints of tea - ie fine

After dinner we walked on the nearby rock & collected different mosses & lichens for Roy Filson. They are really blooming in profusion now & when you look for them, they are everywhere, coloured ons & grey ons & bright green moss & algae in the melt streams. Had a lesson in glissading. Then heard again at 2130 - & I was out for over an hour in shirt trousers & boots - no hat, no gloves! - & gorgeous was sitting on the rocks in the sun. Peculiar clouds low strata have been lying over the sea & in the glacier valleys & hollows in the ice, advancing & retreating, but we have been in bright sun all day. Open water lower bays just off Kidson I, & a large pool is opening up a few miles N of us.

23

Abpha
Bravo
Charlie
Delta
Echo
Foxtrot
GOLF
HOTEL
India
JULIET
Kilo
LIMA
Mike
November
Oscar
Papa
Quebec
ROMEO
Sierra
Tango
Uniform
Victor
WHISKY
X-ray
YANKEE
Zulu

A ·—

B —···

C —·—·

D —··

E ·

F ··—·

G ——·

H ····

I ··

J ·———

K —·—

L ·—··

M ——

N —·

O ———

P ·——·

Q ——·—

R ·—·

S ···

T —

U ··—

V ···—

W ·——

X —··—

Y —·——

Z ——··

1 ·————

2 ··———

3 ···——

4 ····—

5 ·····

6 —····

7 ——···

8 ———··

9 ————·

0 —————

INDEX

Page	Subject
14	Pt 401 — Comp Traverse
16	402
20	403, 404
21	Samples T 1, N of comp
22	405
23	406, 407
26	T2, T3 Base of Stomp Mt
31	408 — Ufs I. traverse
32	409
33	410
35	T 4, 5, 6. Boundary W. of Ufs I
36	413, 414
37	T 7, red gneiss SE of Ufs I
44	416, Byrd Hd traverse
46	T 8, T 9 contact at block field
49	417, T 10 - ice-cored hummock
50	418
52	419 NE summit Ridge
55	420, 421 ~~Ridge~~ Stomp Mt
62	422 - Tschuffet Pk traverse
65	T 11, T 12

0069